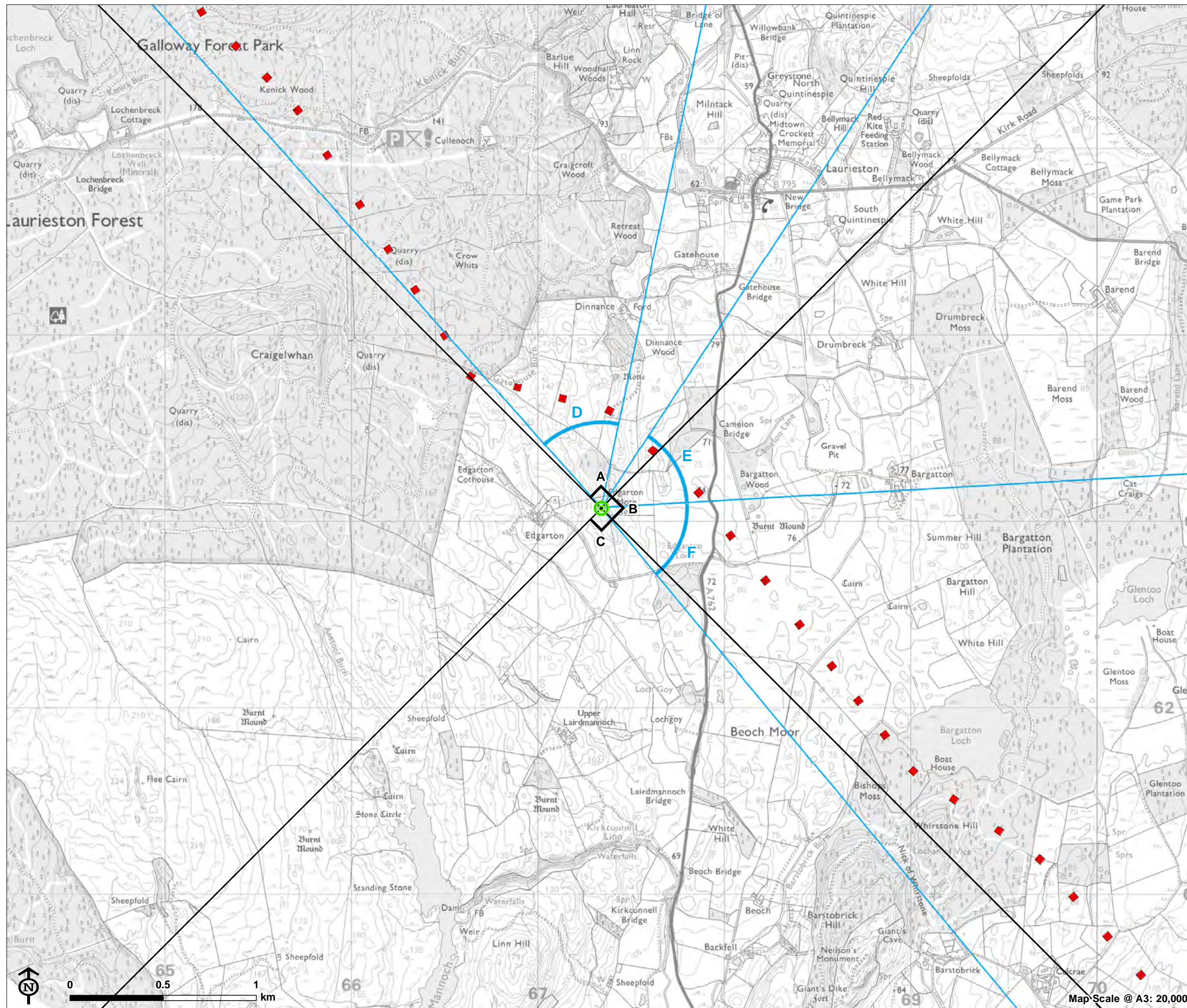
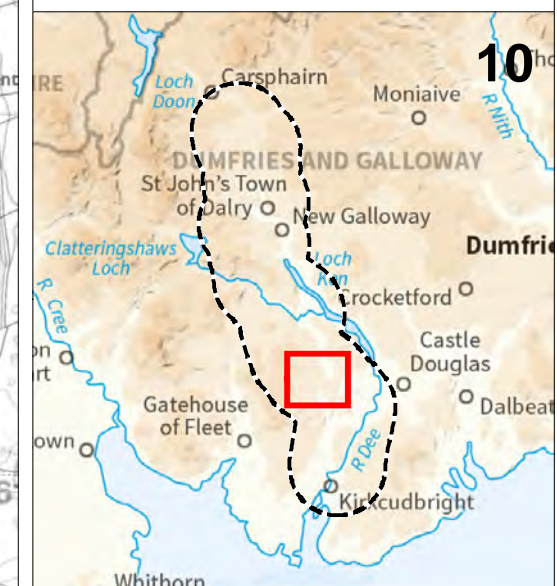


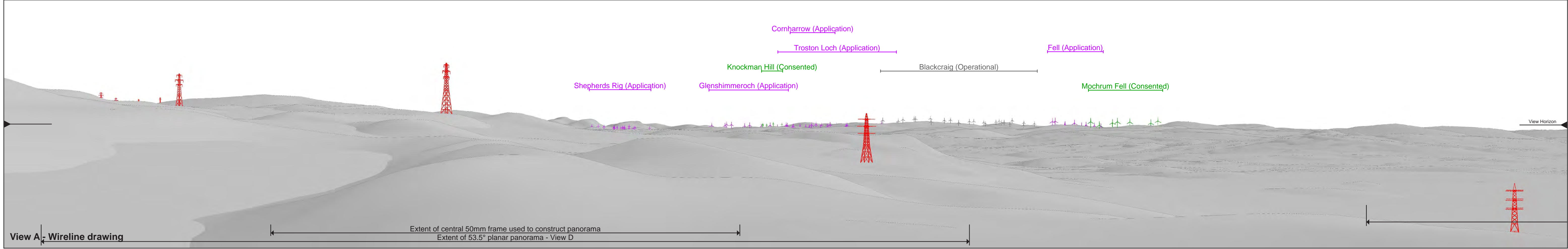
Figure 12.16.1: CH Viewpoint 10  
Edgarton Mote (SM1119)



Overhead line infrastructure

- ◆ Glenlee to Tongland (steel lattice tower)
- Viewpoint
- ∨ 90° field of view
- ∨ 53.5° field of view






OS reference: 267339 E 563073 N  
 AOD: 119.5 m  
 Direction of view: 0°

Horizontal field of view: 90° (cylindrical projection)  
 Principal distance: 522 mm  
 Paper size: 841 x 297 mm (half A1)  
 Correct printed image size: 820 x 260 mm

Camera: Nikon D750  
 Lens: Nikkor AF 50mm f/1.8D  
 Camera height: 1.5 m AGL  
 Date and time: 17/01/2019 10:10

Line Route key: **Glenlee to Tongland**  
 X - Existing 132kv tower removal

Figure: 12.16.2  
 Cultural Heritage Viewpoint 10: Edgarton Mote




OS reference: 267339 E 563073 N	Horizontal field of view: 90° (cylindrical projection)	Camera: Nikon D750	Line Route key: <b>Glenlee to Tongland</b>
AOD: 119.5 m	Principal distance: 522 mm	Lens: Nikkor AF 50mm f/1.8D	X - Existing 132kv tower removal
Direction of view: 90°	Paper size: 841 x 297 mm (half A1)	Camera height: 1.5 m AGL	
	Correct printed image size: 820 x 260 mm	Date and time: 17/01/2019 10:10	

**Figure: 12.16.3**  
**Cultural Heritage Viewpoint 10: Edgarton Mote**



View C - Baseline photograph


This image provides landscape and visual context only



View C - Wireline drawing

OS reference: 267339 E 563073 N	Horizontal field of view: 90° (cylindrical projection)	Camera: Nikon D750	Line Route key: <b>Glenlee to Tongland</b>
AOD: 119.5 m	Principal distance: 522 mm	Lens: Nikkor AF 50mm f/1.8D	X - Existing 132kV tower removal
Direction of view: 180°	Paper size: 841 x 297 mm (half A1)	Camera height: 1.5 m AGL	
	Correct printed image size: 820 x 260 mm	Date and time: 17/01/2019 10:10	

**Figure: 12.16.4**  
**Cultural Heritage Viewpoint 10: Edgarton Mote**



View D - Wireline drawing

View flat at a comfortable arm's length

OS reference:	267339 E 563073 N	Horizontal field of view:	53.5° (planar projection)	Camera:	Nikon D750	Line Route key:	Glenlee to Tongland
AOD:	119.5 m	Principal distance:	812.5 mm	Lens:	Nikkor AF 50mm f/1.8D	X - Existing 132kv tower	removal
Direction of view:	345°	Paper size:	841 x 297 mm (half A1)	Camera height:	1.5 m AGL		
		Correct printed image size:	820 x 260 mm	Date and time:	17/01/2019 10:10		

Figure: 12.16.5  
Cultural Heritage Viewpoint 10: Edgarton Mote




View D - Photomontage

View flat at a comfortable arm's length

OS reference: 267339 E 563073 N	Horizontal field of view: 53.5° (planar projection)	Camera: Nikon D750
AOD: 119.5 m	Principal distance: 812.5 mm	Lens: Nikkor AF 50mm f/1.8D
Direction of view: 345°	Paper size: 841 x 297 mm (half A1)	Camera height: 1.5 m AGL
	Correct printed image size: 820 x 260 mm	Date and time: 17/01/2019 10:10

Figure: 12.16.6  
Cultural Heritage Viewpoint 10: Edgerton Mote



View E - Wireline drawing

View flat at a comfortable arm's length

OS reference: 267339 E 563073 N	Horizontal field of view: 53.5° (planar projection)	Camera: Nikon D750	Line Route key: <b>Glenlee to Tongland</b>
AOD: 119.5 m	Principal distance: 812.5 mm	Lens: Nikkor AF 50mm f/1.8D	X - Existing 132kv tower removal
Direction of view: 60°	Paper size: 841 x 297 mm (half A1)	Camera height: 1.5 m AGL	
	Correct printed image size: 820 x 260 mm	Date and time: 17/01/2019 10:10	

**Figure: 12.16.7**  
**Cultural Heritage Viewpoint 10: Edgarton Mote**



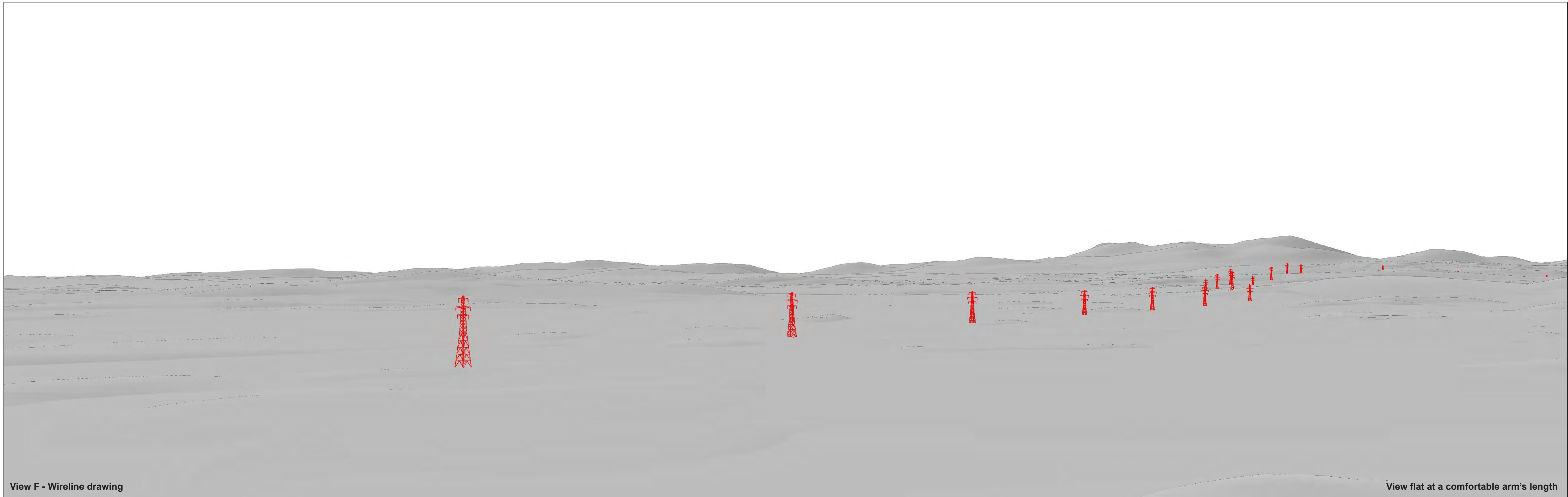
View E - Photomontage

View flat at a comfortable arm's length

OS reference: 267339 E 563073 N	Horizontal field of view: 53.5° (planar projection)	Camera: Nikon D750
AOD: 119.5 m	Principal distance: 812.5 mm	Lens: Nikkor AF 50mm f/1.8D
Direction of view: 60°	Paper size: 841 x 297 mm (half A1)	Camera height: 1.5 m AGL
	Correct printed image size: 820 x 260 mm	Date and time: 17/01/2019 10:10

Figure: 12.16.8  
Cultural Heritage Viewpoint 10: Edgarton Mote





View F - Wireline drawing

View flat at a comfortable arm's length

OS reference: 267339 E 563073 N	Horizontal field of view: 53.5° (planar projection)	Camera: Nikon D750	Line Route key: <b>Glenlee to Tongland</b>
AOD: 119.5 m	Principal distance: 812.5 mm	Lens: Nikkor AF 50mm f/1.8D	X - Existing 132kv tower removal
Direction of view: 113.5°	Paper size: 841 x 297 mm (half A1)	Camera height: 1.5 m AGL	
	Correct printed image size: 820 x 260 mm	Date and time: 17/01/2019 10:10	

Figure: 12.16.9  
Cultural Heritage Viewpoint 10: Edgarton Mote



View F - Photomontage

View flat at a comfortable arm's length

OS reference:	267339 E 563073 N	Horizontal field of view:	53.5° (planar projection)	Camera:	Nikon D750
AOD:	119.5 m	Principal distance:	812.5 mm	Lens:	Nikkor AF 50mm f/1.8D
Direction of view:	113.5°	Paper size:	841 x 297 mm (half A1)	Camera height:	1.5 m AGL
		Correct printed image size:	820 x 260 mm	Date and time:	17/01/2019 10:10

Figure: 12.16.10  
Cultural Heritage Viewpoint 10: Edgerton Mote